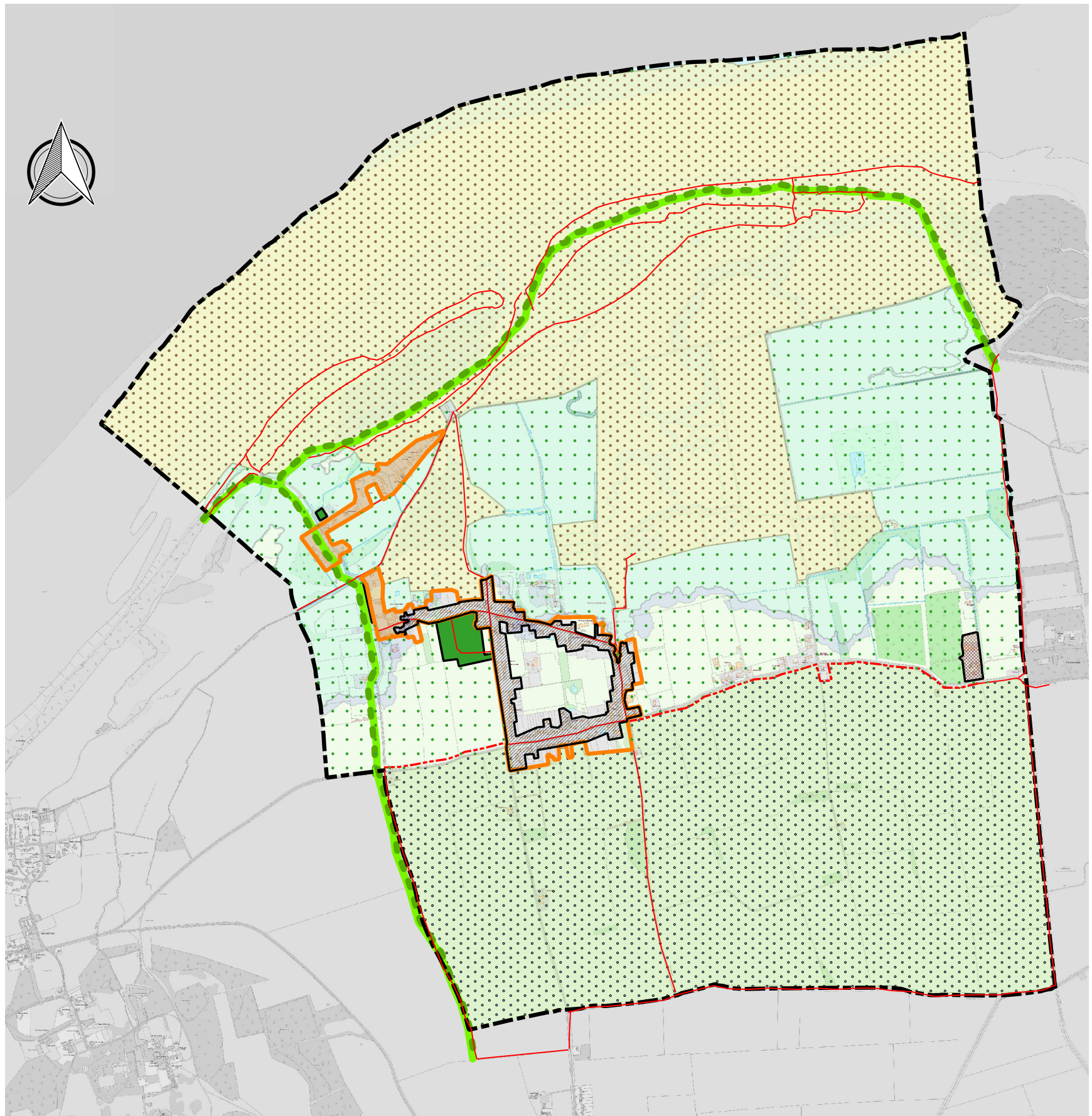




HOLME-NEXT-THE-SEA NEIGHBOURHOOD PLAN

Adoption Version (Regulation 20) July 2021








PLAN ZONES






Legend

-  Neighbourhood Area
-  Local Green Space



Zones

-  Village Boundary
-  Development Envelope
-  Flood Risk Area
-  Protected Sites
-  Adaptation & Resilience Zone
-  Countryside
-  Drove Orchards

Footpaths & Walks

- Footpaths for plan
-  Proposed
-  Paths and Walks
-  National Trail & Coast Path

EA Flood Map

-  Flood Zone 2
-  Flood Zone 3

